






Sault Ste. Marie Municipal Heritage Committee
Designated Properties under the Ontario Heritage Act
(formerly known as L.A.C.A.C.)





	<i>Description of Property</i>	<i>Civic #</i>	<i>Bylaw #</i>	<i>Date Bylaw Passed</i>	<i>Photo</i>
1	The Old Stone House	831 Queen Street East	80-112	March 31, 1980	
2	The Clergue Block House	75 Huron Street	80-113	March 31, 1980	
3	Precious Blood Cathedral	778 Queen Street East	81-18	January 26, 1981	
4	Bishop Fauquier Memorial Chapel	1540 Queen Street East	81-19	January 26, 1981	
5	Bishop Fauquier Memorial Chapel Cemetery	1540 Queen Street East	81-20*	January 26, 1981	
6	The Coronation Block	234-238 Queen Street E.	83-60	February 28, 1983	
7	The Hussey Block	244-246 Queen Street E.	83-60	February 28, 1983	

	<i>Description of Property</i>	<i>Civic #</i>	<i>Bylaw #</i>	<i>Date Bylaw Passed</i>	<i>Photo</i>
8	Algonquin Hotel	864 Queen Street East	83-60	February 28, 1983	
9	Wellington Square Townhouses	780 Wellington Street E.	83-60	February 28, 1983	
10	General Office Building – Consolidated Lake Superior Company -St. Mary's Paper Abitibi-Price Head Office	Huron Street	83-60	February 28, 1983	
11	Upton	10 Kensington Terrace	83-266	October 24, 1983	
12	Old Post Office	107 East Street	83-266	October 24, 1983	
13	1902 Family Residence	115 Upton Road	83-266	October 24, 1983	
14	Eastbourne	1048 Queen Street E.	83-266	October 24, 1983	
	(Amending By-law 81-20)		84-245*	October 29, 1984	
	(Amending By-law 81-20 & 84-245)		85-197	June 24, 1985	

	<i>Description of Property</i>	<i>Civic #</i>	<i>Bylaw #</i>	<i>Date Bylaw Passed</i>	<i>Photo</i>
15	Central United Church	160 Spring Street	85-267	October 8, 1985	
16	Barnes Block	3-7 Queen Street East	86-189	July 28, 1986	
17	Dawson Block	708-714 Queen Street E.	86-189	July 28, 1986	
18	Barnes-Fawcett Block	358-366 Queen Street E.	89-312	October 16, 1989	
19	McLeod Family Residence	143 McGregor Avenue	91-229	November 18, 1991	
20	Buchan House – Mockingbird Hill Farm	943 Landslide Road	92-18	March 2, 1992	
21	Old Town Cemetery Queen Street Cemetery	1186 Queen Street E.	94-113	June 13, 1994	

	Description of Property	Civic #	Bylaw #	Date Bylaw Passed	Photo
22	34-36 Herrick Street	34-36 Herrick Street	95-89	May 29, 1995	
23	Canadian Bushplane Heritage Centre Former MNR Building Provincial Air Service hangars	69 Church Street	2002-37	February 25, 2002	
24	Former MNR Building Forest Research Laboratory	875 Queen Street East	2002-38	February 25, 2002	
25	North West Company Lock - St. Mary's Paper	75 Huron Street	2002-39	February 25, 2002	
26	Sault Ste. Marie Courthouse	426 Queen Street East	2004-162	September 27, 2004	
27	Rotary Welcome Cairns	1 Russ Ramsay Way	2005-160	October 17, 2005	
28	Sault Ste. Marie Cenotaph	426 Queen Street East	2005-161	October 17, 2005	

	<i>Description of Property</i>	<i>Civic #</i>	<i>Bylaw #</i>	<i>Date Bylaw Passed</i>	<i>Photo</i>
29	Sault Ste. Marie Memorial Tower	269 Queen Street East	2006-164	July 24,2006	 A tall, white, cylindrical tower with a dark, conical roof, situated in an urban area with a sidewalk and some landscaping in the foreground.
30	Louis Joliet Plaque	Huron Street	2008-35	February 25, 2008	 A rectangular stone plaque mounted on a dark base. The plaque contains text in French and English, including the year 1674 and the name Louis Joliet.
31	The Voyageurs Plaque	30 Bay Street West	2008-35	February 25,2008	 A large, rectangular stone plaque made of rough-hewn stones, mounted on a dark base. The plaque contains text in French and English, including the year 1674 and the name Louis Joliet.
32	Red River Expedition Plaque	261 Queen Street West	2008-35	February 25,2008	 A large, rectangular stone plaque made of rough-hewn stones, mounted on a dark base. The plaque contains text in French and English, including the year 1800 and the name Red River Expedition.
33	The Great War of 1914 to 1918 Veterans' War Memorial	Gore/ Wellington Streets	2008-35	February 25,2008	 A large, rectangular stone plaque made of rough-hewn stones, mounted on a dark base. The plaque contains text in French and English, including the year 1914 and the name The Great War of 1914 to 1918 Veterans' War Memorial.

	<i>Description of Property</i>	<i>Civic #</i>	<i>Bylaw #</i>	<i>Date Bylaw Passed</i>	<i>Photo</i>
34	Residence-911 Wellington Street East	911 Wellington Street East	2008-193	November 3,2008	
35	Residence- 1035 Queen Street East	1035 Queen Street East	2008-193	November 3, 2008	
36	International Hotel Stone Cairn/Plaque	311 Queen Street East	2008-193	November 3, 2008	
37	1164 Queen Street	1164 Queen Street	2012-77	May 14,2012	
38	Machine Shop – Mill Square	83 Huron Street	2017-33	February 6, 2017	